





Key

-  Below ground study area
-  Internal divide

Access / Transport

-  Lift Shaft

oxford archaeology

0 1:500 @ A3 25m

Corsham Characterisation Study
November 2008

Figure 17: Browns Quarry No. 10 RAF
Fighter Group Command Centre -
Key features (1940 - 45)

X:\Corsham Characterisation Study\010Geomatics\GIS\ArcGIS\current\001_projects\Report Figures\Fig17_BG_BG\features.mxd*COBWDCCO*GJ*080808*