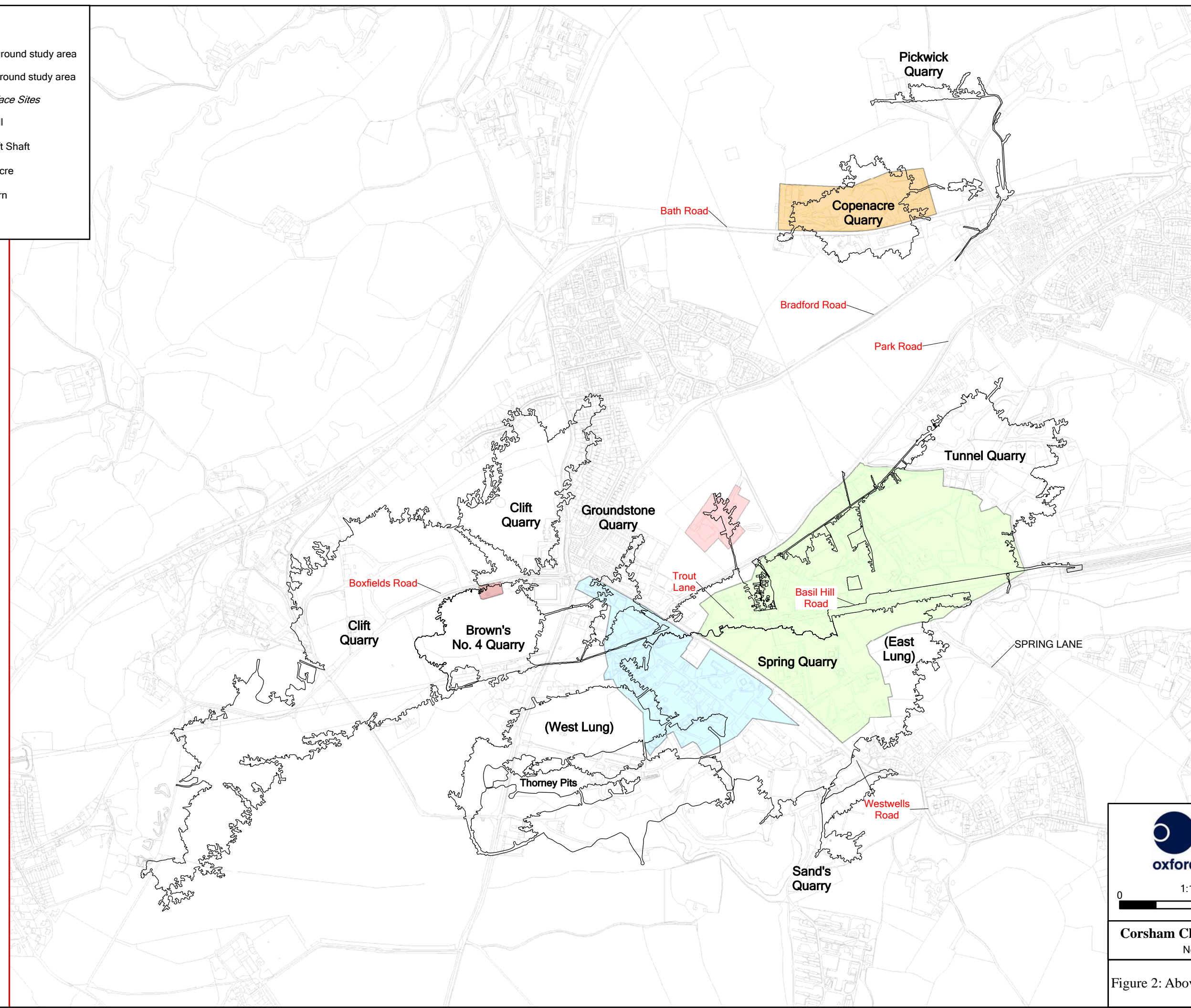



Key


- Above ground study area
- Below ground study area

Current MOD Surface Sites

- Basil Hill
- Clift Drift Shaft
- Copenacre
- Hawthorn
- Rudloe








oxford archaeology

1:10,000 @ A3



0 500m

Corsham Characterisation Study
November 2008

Figure 2: Above-ground infrastructure

X:\Corsham Characterisation Study\010Geomatics\GIS\ArcGIS\current\001_projects\Report_Figures\Fig2_AG_infrastructure.mxd\COBMODCO\GJ_120608*