










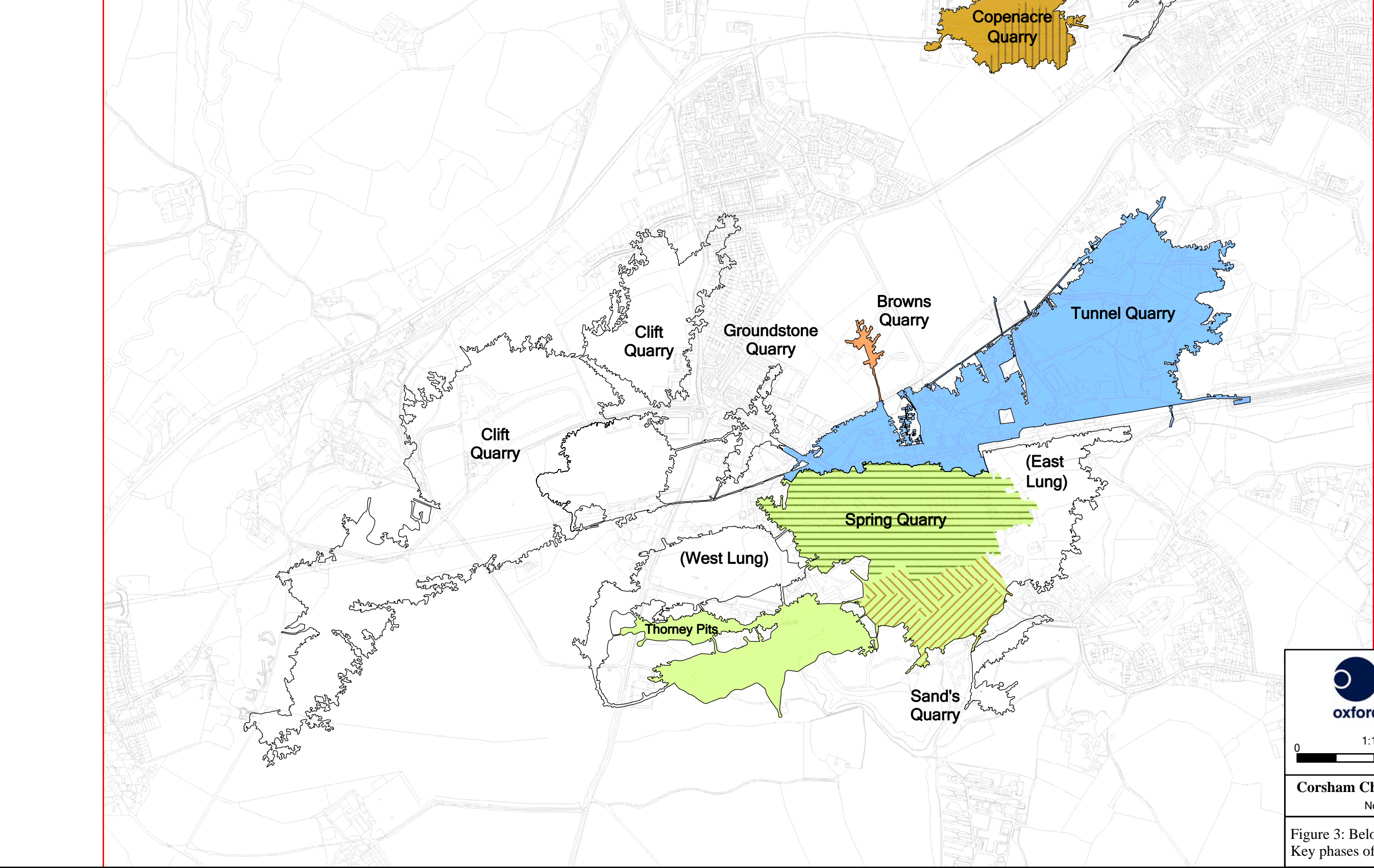



Key

	Above ground study area		Copenacre Quarry - Navy Store extension (1954)
	Below ground study area		Tunnel Quarry - Ammunition Depot (1938)
<i>Commencement of Operation</i>			
	Browns Quarry - RAF Command Centre (1940)		Spring Quarry - MAP Factory (1942)
	Pickwick Quarry - Navy Store (1939)		3 Site - Central Government War Headquarters (1961)
	Copenacre Quarry - Navy Store (1942)		Spring Quarry - Naval Store (c. 1945)
			Spring Quarry - Naval Store (post 1945)




 oxford archaeology

0 1:10,000 @ A3 500m

Corsham Characterisation Study
 November 2008

Figure 3: Below ground study area - Key phases of development

X:\Corsham Characterisation Study\010Geomatics\GIS\ArcGIS\current\001_projects\Report\Figures\Fig3_BG_key_phases.mxd*COBMODCO*GJ*080808*