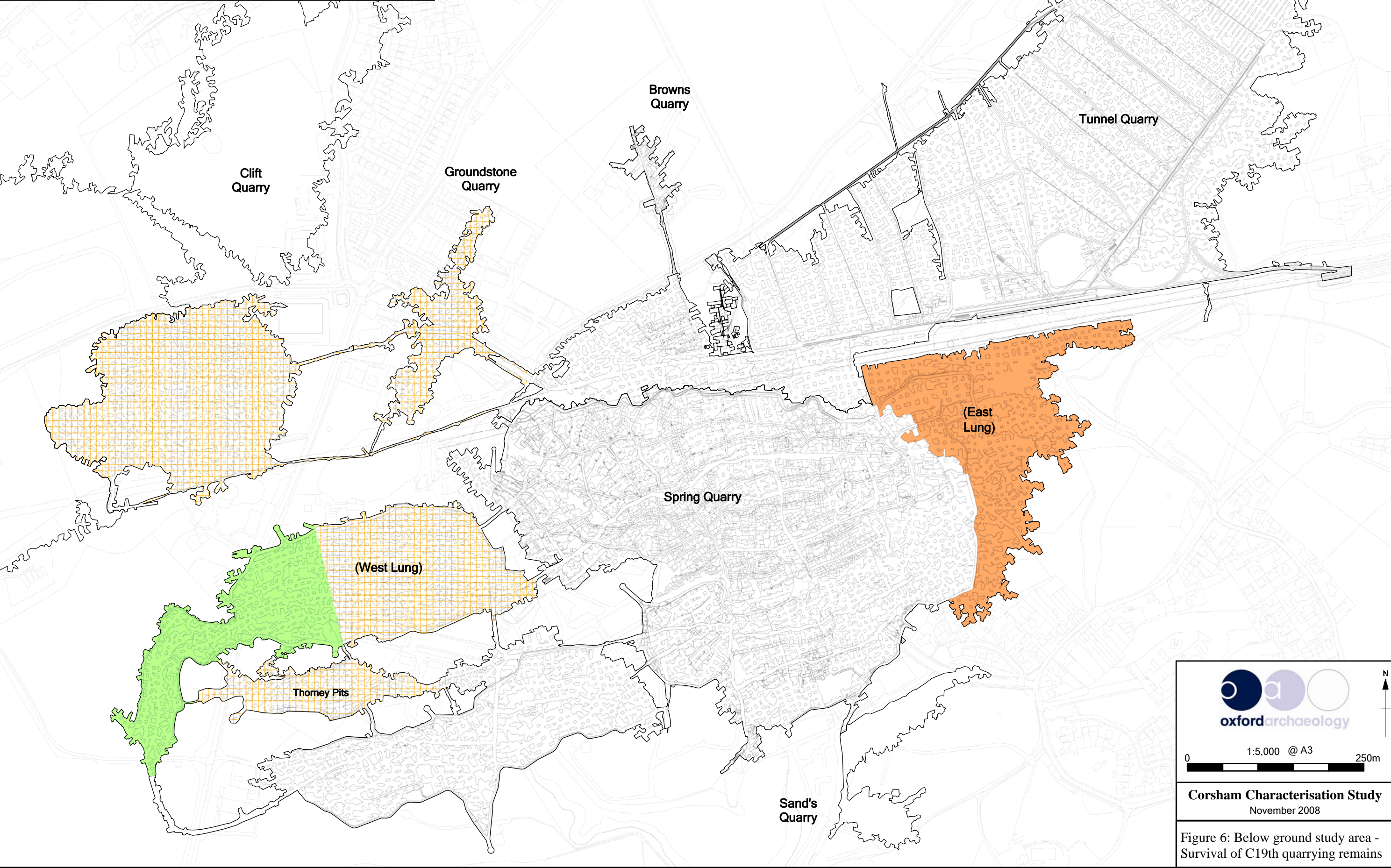



Key

- High survival of 19th Century quarry remains
- Medium survival of 19th Century quarry remains
- Potential survival of 19th Century quarry remains (Access not possible / restricted)




X:\Corsham Characterisation Study\010Geomatics\GIS\ArcGIS\current\001_projects\Report\Figures\Fig6_BG_remains.mxd\COBMODCO\GJ\080808



oxford archaeology

1:5,000 @ A3



0 250m

Corsham Characterisation Study
November 2008

Figure 6: Below ground study area - Survival of C19th quarrying remains